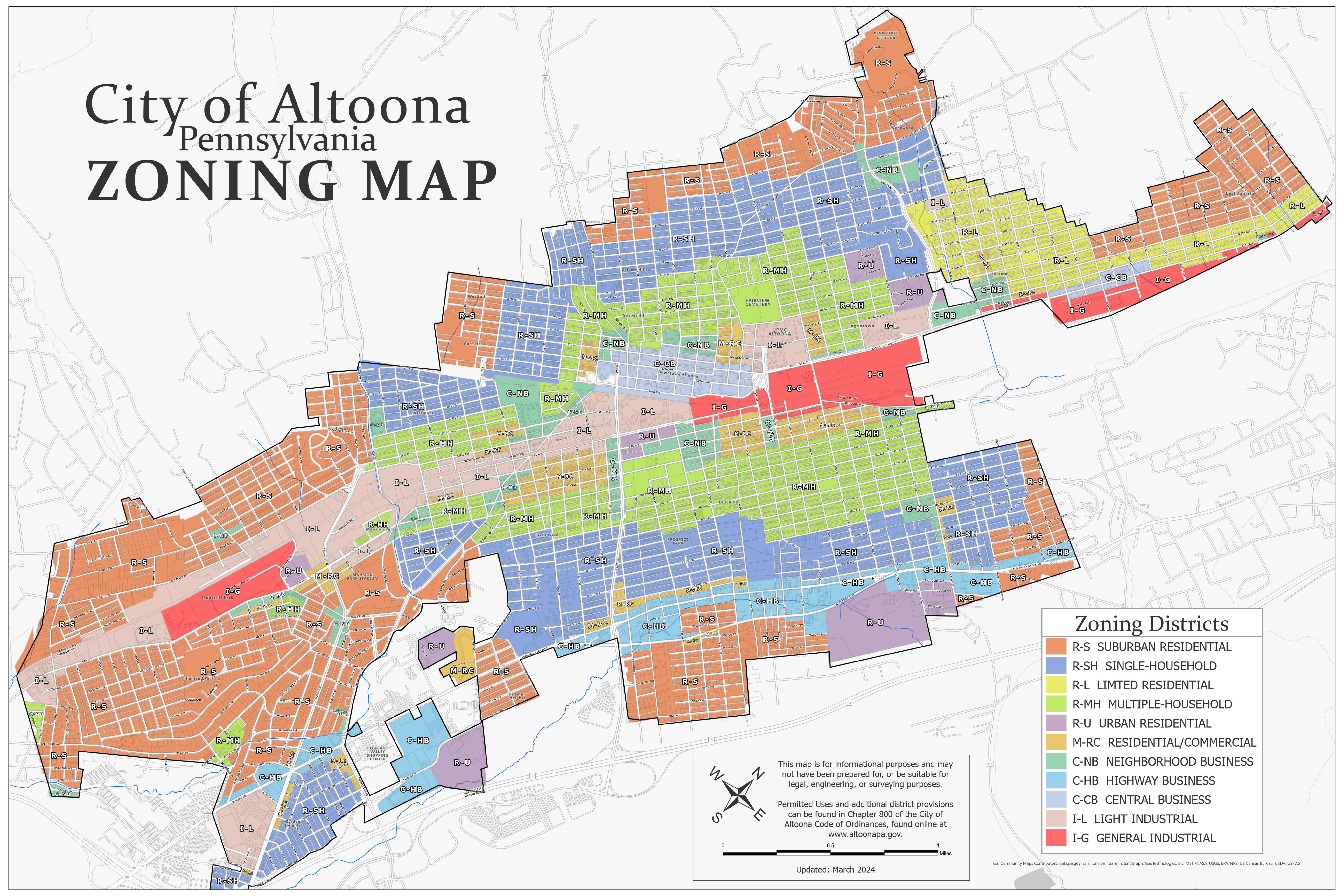



# City of Altoona Pennsylvania ZONING MAP



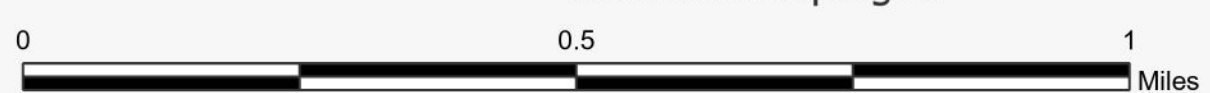
### Zoning Districts

|   |                             |
|---|-----------------------------|
| <span style="color: orange;">■</span>     | R-S SUBURBAN RESIDENTIAL    |
| <span style="color: blue;">■</span>       | R-SH SINGLE-HOUSEHOLD       |
| <span style="color: yellow;">■</span>     | R-L LIMITED RESIDENTIAL     |
| <span style="color: green;">■</span>      | R-MH MULTIPLE-HOUSEHOLD     |
| <span style="color: purple;">■</span>     | R-U URBAN RESIDENTIAL       |
| <span style="color: gold;">■</span>       | M-RC RESIDENTIAL/COMMERCIAL |
| <span style="color: lightgreen;">■</span> | C-NB NEIGHBORHOOD BUSINESS  |
| <span style="color: cyan;">■</span>       | C-HB HIGHWAY BUSINESS       |
| <span style="color: lightblue;">■</span>  | C-CB CENTRAL BUSINESS       |
| <span style="color: tan;">■</span>        | I-L LIGHT INDUSTRIAL        |
| <span style="color: red;">■</span>        | I-G GENERAL INDUSTRIAL      |



This map is for informational purposes and may not have been prepared for, or be suitable for legal, engineering, or surveying purposes.

Permitted Uses and additional district provisions can be found in Chapter 800 of the City of Altoona Code of Ordinances, found online at [www.altoonapa.gov](http://www.altoonapa.gov).



Updated: March 2024

Esi Community Maps Contributors, data.gov, Esri, TomTom, Garmin, SafeGraph, GeoTechnologies, Inc, METI/NASA, USGS, EPA, NPS, US Census Bureau, USDA, USFWS