





# GENERALIZED HOUSING CONDITIONS MAP


## LEGEND

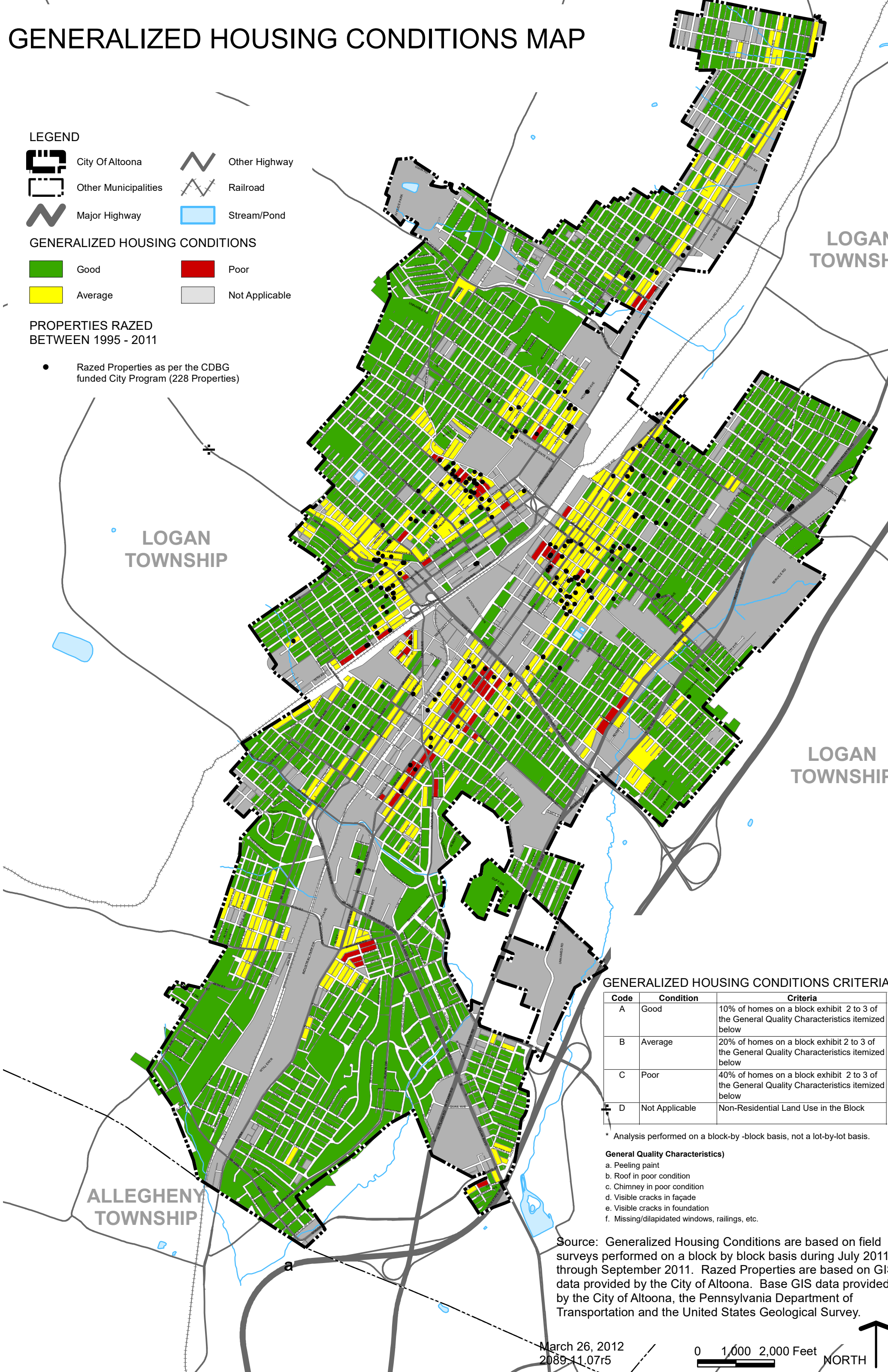
-  City Of Altoona
-  Other Municipalities
-  Major Highway
-  Other Highway
-  Railroad
-  Stream/Pond

## GENERALIZED HOUSING CONDITIONS

-  Good
-  Average
-  Poor
-  Not Applicable

## PROPERTIES RAZED BETWEEN 1995 - 2011

-  Razed Properties as per the CDBG funded City Program (228 Properties)



## GENERALIZED HOUSING CONDITIONS CRITERIA

Code	Condition	Criteria
A	Good	10% of homes on a block exhibit 2 to 3 of the General Quality Characteristics itemized below
B	Average	20% of homes on a block exhibit 2 to 3 of the General Quality Characteristics itemized below
C	Poor	40% of homes on a block exhibit 2 to 3 of the General Quality Characteristics itemized below
D	Not Applicable	Non-Residential Land Use in the Block

\* Analysis performed on a block-by-block basis, not a lot-by-lot basis.

### General Quality Characteristics)

- a. Peeling paint
- b. Roof in poor condition
- c. Chimney in poor condition
- d. Visible cracks in façade
- e. Visible cracks in foundation
- f. Missing/dilapidated windows, railings, etc.

Source: Generalized Housing Conditions are based on field surveys performed on a block by block basis during July 2011 through September 2011. Razed Properties are based on GIS data provided by the City of Altoona. Base GIS data provided by the City of Altoona, the Pennsylvania Department of Transportation and the United States Geological Survey.

March 26, 2012  
2089-11.07r5

0 1,000 2,000 Feet

